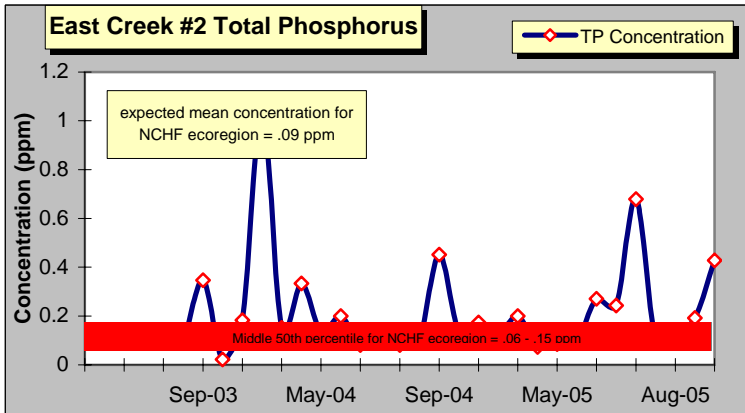
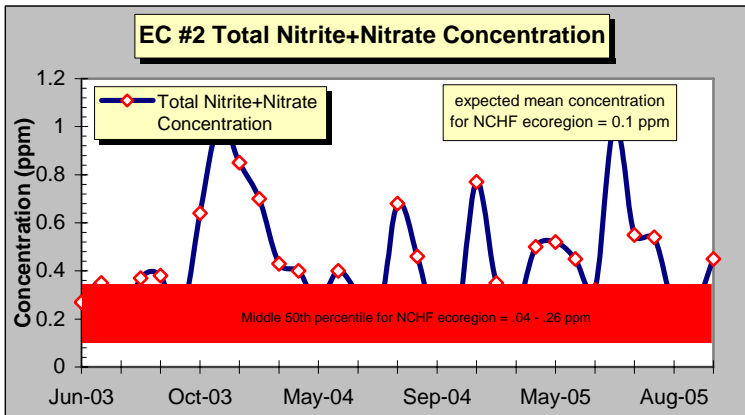
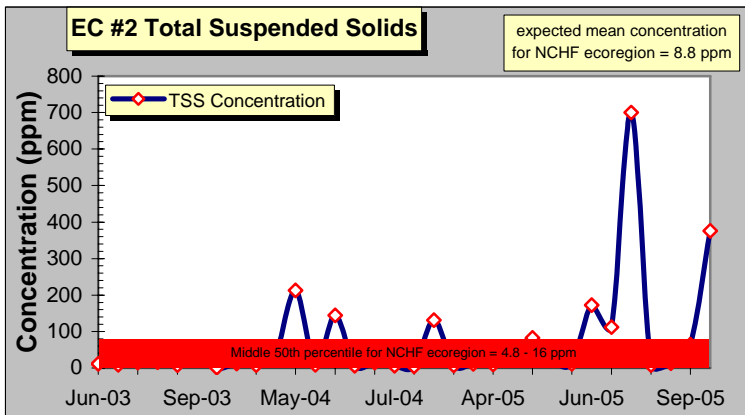


East Chaska Creek Site #2 Upstream behind Brandondale (EC 2)



This site is located near the intersection of two walking paths behind Brandondale at 715 Creek Trail. The site was established as a joint venture between Carver County Environmental Services, the Lower Minnesota River Watershed District, and the City of Chaska.

The sites purpose, along with EC #1 and EC #3, is to monitor the entire East Chaska Creek watershed for flow and nutrients. This data can then be utilized to analyze landuse effects within the watershed on the stream.



Water Quality Summary:

- Total phosphorous concentration samples were near or below the expected ecoregion average.
- Approximately half of the nitrite + nitrate concentration samples were above the NCHF ecoregion average.
- A majority of total suspended solid sample concentrations were within or below the middle 50th percentile for the ecoregion.
- Although more data is needed, Fecal Coliform Bacteria levels at the site appear to be a problem at the site.

